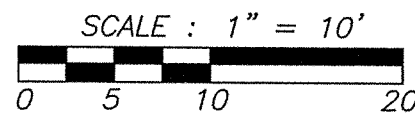
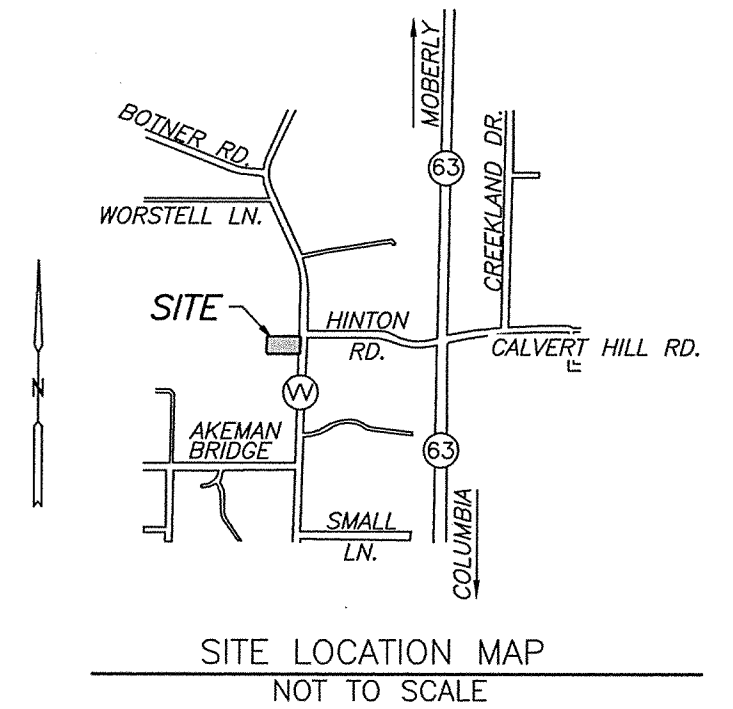


**TOPOGRAPHIC SURVEY  
FOR ROCKY FORK CEMETERY**  
IN SECTION 11, TOWNSHIP 49 NORTH, RANGE 13 WEST  
BOONE COUNTY, MISSOURI  
JULY 15, 2009

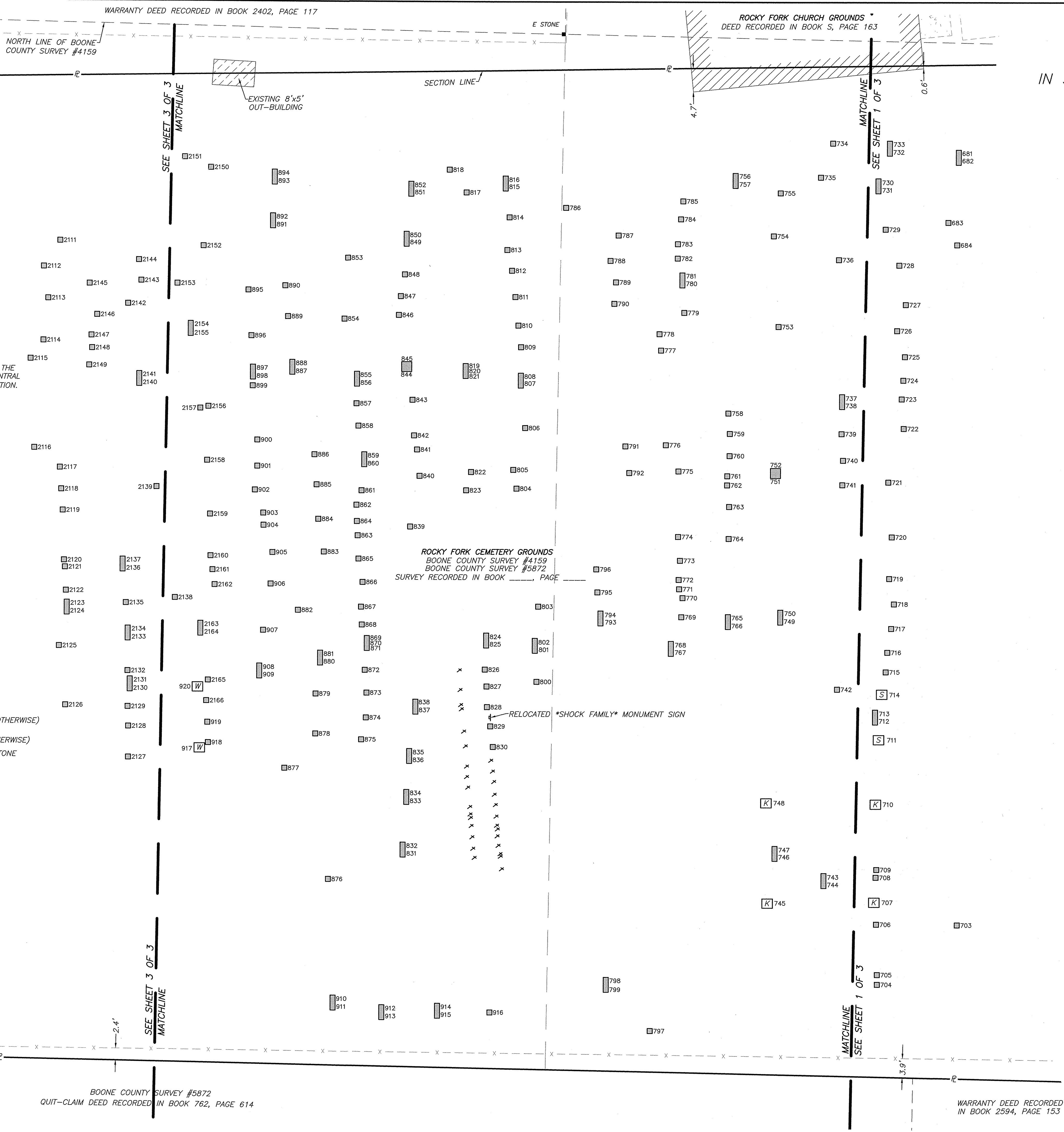


BEARINGS ARE REFERENCED TO GRID NORTH OF THE MISSOURI STATE PLANE COORDINATE SYSTEM, CENTRAL ZONE (NAD 83), AS ACQUIRED BY GPS OBSERVATION.

REFERENCE MONUMENT = KD1062 (HINTON)  
SCALE FACTOR = 0.9990212

**LEGEND**

- IRON PIPE (UNLESS NOTED OTHERWISE)
- PERMANENT MONUMENT (5/8" REBAR W/ALUM. CAP)
- △ RIGHT-OF-WAY MARKER
- E EXISTING 1/2" IRON PIPE (UNLESS OTHERWISE NOTED)
- S SET 1/2" IRON PIPE (UNLESS OTHERWISE NOTED)
- I.P. IRON PIPE
- RE 1/2" REBAR
- R/W RIGHT-OF-WAY
- (REC.) RECORD MEASUREMENT
- (M) MEASURED DISTANCE
- ⊙ CENTERLINE
- ℙ PROPERTY LINE
- FENCE
- INDIVIDUAL HEADSTONE
- MULTIPLE PERSON HEADSTONE OPPOSITE SIDES (UNLESS NOTED OTHERWISE)
- ▨ MULTIPLE PERSON HEADSTONE SIDE BY SIDE (UNLESS NOTED OTHERWISE)
- ⊠ UNDETERMINED MARKER OR HEADSTONE (INITIALED)
- × CROSS HEADSTONE WITHOUT NAME



**FLOOD PLAIN STATEMENT**

THIS TRACT IS NOT LOCATED WITHIN THE 100-YEAR FLOOD PLAIN AS SHOWN BY BOONE COUNTY FLOOD PLAIN MAP COMMUNITY PANEL NO. 290034 0075 B, DATED JUNE 15, 1983

**NOTES**


1. THIS SURVEY CONFORMS TO THE ACCURACY STANDARDS FOR SUBURBAN PROPERTY AS DEFINED BY MISSOURI STATUTE 20 CSR 2030-16.040(2)(B).
2. A CURRENT TITLE COMMITMENT WAS NOT PROVIDED AT THE TIME OF THIS SURVEY. RECORD TITLE INFORMATION WAS OBTAINED FROM THE BOONE COUNTY RECORDER'S OFFICE.

**PROPERTY DESCRIPTION**

A TRACT OF LAND COMMONLY KNOWN AS THE ROCKY FORK CHURCH CEMETERY GROUNDS, LOCATED IN THE NORTHEAST QUARTER OF THE NORTHEAST QUARTER OF SECTION 11, TOWNSHIP 49 NORTH, RANGE 13 WEST, BOONE COUNTY MISSOURI, BEING THE 2 ACRE TRACT AS DESCRIBED BY BOONE COUNTY SURVEY #4159.

THIS SURVEY WAS MADE IN CONFORMANCE WITH THE CURRENT MISSOURI MINIMUM STANDARDS FOR PROPERTY BOUNDARY SURVEYS.

SURVEY BY  
**ALLSTATE CONSULTANTS**  
3312 LEMONE INDUSTRIAL BLVD.  
COLUMBIA, MO 65201  
(573) 875-8799



BOONE COUNTY SURVEY #5872  
QUIT-CLAIM DEED RECORDED IN BOOK 762, PAGE 614

WARRANTY DEED RECORDED  
IN BOOK 2594, PAGE 153